

ANNEX 6

The Daventry International Rail Freight Terminal Vehicle Routing Information

(Source: Section 106 Agreement)

Daventry International Rail Freight Terminal

Vehicle Routing Information

Northamptonshire County Council and Daventry District Council require site occupiers to supply the following information to all H.G.V. drivers servicing DIRFT.

This advice relates to acceptable routing for H.G.V. vehicles to and from DIRFT which drivers are requested to use.



- H.G.V. vehicles should use the motorway network and trunk roads to access DIRFT (see map overleaf).
- Vehicle weight restrictions ban the use of the roads coloured (red and yellow) on the map overleaf, by vehicles having a gross weight exceeding 7.5 tonnes.
- A low bridge height limit of 3.8 metres exists on the A428 West of DIRFT, as illustrated by (●) on the map overleaf.

Marketing Suite:
Tel: 01788 824 000 Fax: 01788 822 700

Recommended & Restricted Route Map




July 1999



DIRFT

The logistics park



Recommended route  Unsuitable Routes  7.5 Tonne restriction 

Northamptonshire
County Council
ENVIRONMENT DIRECTORATE
DAVENTRY

Northamptonshire County Council License No. LA076767. Reported from Ordnance Survey mapping with the permission of the Controller of Her Majesty's Stationary Office © Crown copyright. Published 05/07/1998.
Unauthorised reproduction infringes Crown copyright and may lead to prosecution or civil proceedings.

Note:- Recommended routes coloured green & blue are free of any height or weight restrictions.